







Total existing hedgerow - approx. **793m**  
 Length of hedgerow retained - approx. **713m**  
 Length of hedgerow removed - approx. **80m**  
 Length of hedgerow proposed - approx. **497m**  
 Total retained and proposed hedgerow -  
 approx **1,210m**  
 Difference - approx. **+ 450m**

-  Site boundary
-  Retained trees with Root Protection Area
-  Retained hedgerows with Root Protection Area
-  Proposed hedgerow removal
-  Proposed tree and shrub planting
-  Proposed hedgerow planting

- 1** Hedgerow removed to accommodate main access
- 2** Hedgerow removed to accommodate pedestrian access
- 3** Hedgerow removed to accommodate internal road layout



ISSUED BY Oxford t: 01865 887050  
 DATE Oct 2024 DRAWN KS  
 SCALE@A3 NTS CHECKED PLi  
 STATUS Final APPROVED PLi

DWG. NO. 9735\_011

PROJECT TITLE  
**FERNHILL HEATH  
 LAND OFF DILMORE LANE**

DRAWING TITLE  
**Figure 11:  
 Proposed Vegetation Loss, Retention and Creation  
 (subject to detailed design)**