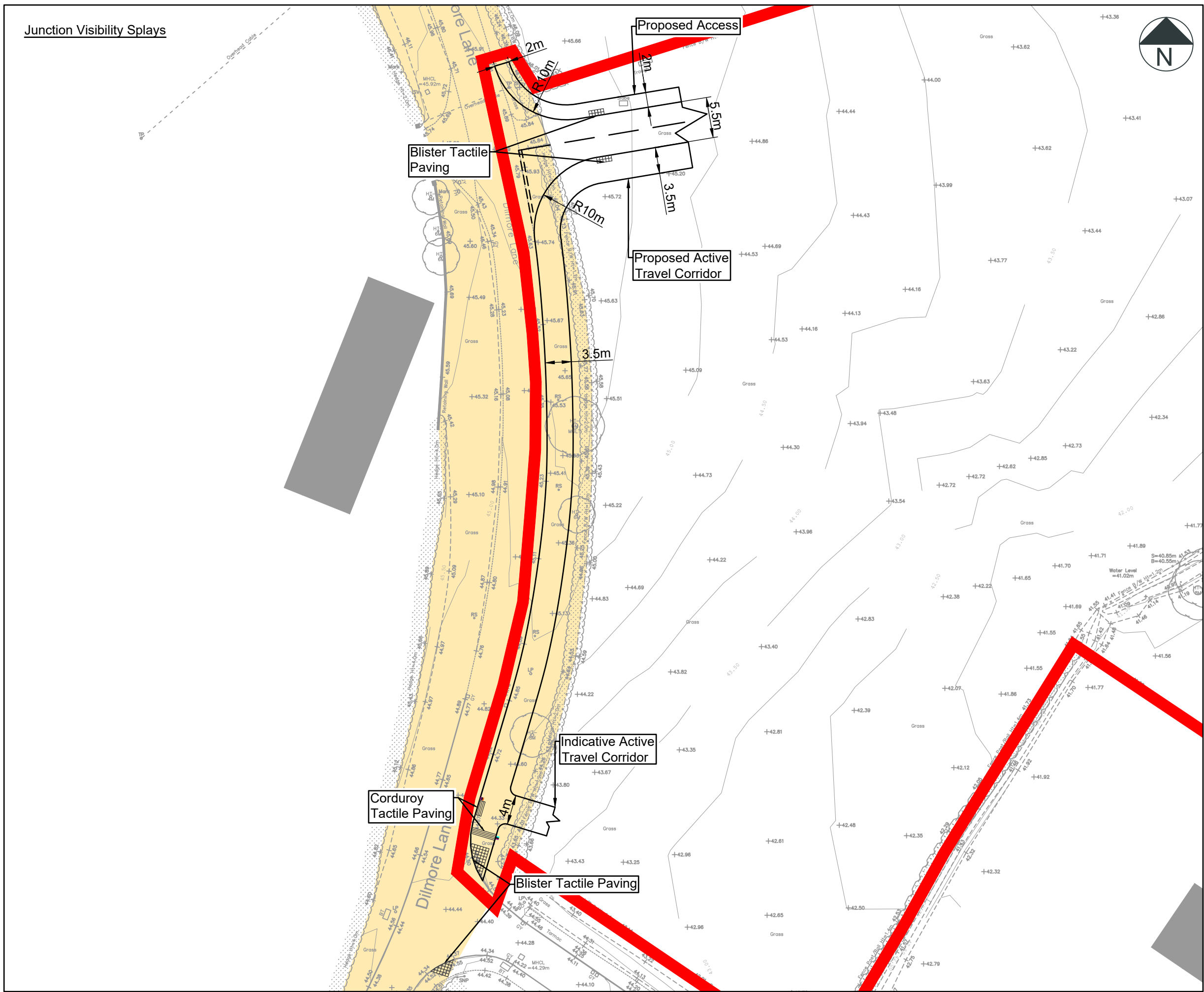







Junction Visibility Splays



**Notes:**

1. Do not scale from this drawing. All dimensions are in metres, unless stated otherwise.
2. This topographical drawing was received from Survey name, drawing number (23108-J), & dated 03.02.2023.
3. Highway boundary information has been provided by Worcestershire County Council (WCC Ref - 1392842) and has been overlaid by Rappor onto the Topographical Survey & Ordnance Survey on a best fit basis.
4. Ordnance Survey, (c) Crown Copyright 2020. All rights reserved. Licence number 100022432.
5. Street signage and furniture within the proposed footway / cycleway will require relocating.
6. Details of street lighting and indicative active travel corridor will be provided at the S278 Stage

**Key:**

-  Adopted Highway Boundary
-  Application Site Boundary
-  Traffic Signs Manual (TSM) Figure 11-18 Diagram 956 (S3-2-29) Route for use by pedal cycles and pedestrians only.
-  TSM Figure 11-26 Diagram 966 (S11-2-46) Pedal cyclists to rejoin main carriageway at the end of, or at a break in, a cycle track or route.
-  TSM Figure 11-25 Diagram 965 (S11-2-45) End of Cycle lane, track or route.

P01	08.06.23	Issue for Planning	MW	MG
Rev	Date	Details	By	Chkd

rappor



CLIENT: Lioncourt Strategic Land

PROJECT: Fernhill Heath, Worcester

TITLE: Proposed Junction Arrangements - Site Access

SCALE @ A3:	DATE:	DRAWN:	CHECKED:	APPROVED:
1:500	08.06.23	MW	MG	MG

STATUS: PLANNING

DRAWING NO:	REVISION:
230133-RAP-XX-XX-DR-TP-3202	P01